

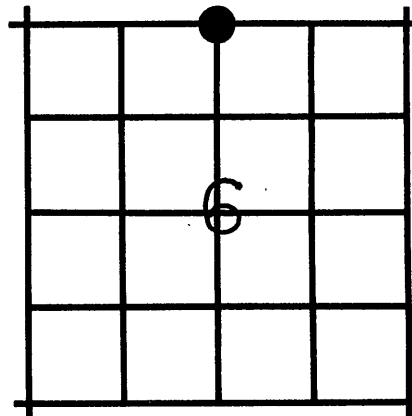
CORNER RESTORATION

N $\frac{1}{4}$ cor.
CORNER Sec. 6 **TWP** 14 S. **RANGE** 32 E.

ORIGINAL SURVEY BY: S. W. Lackland

CONTRACT NUMBER: 357

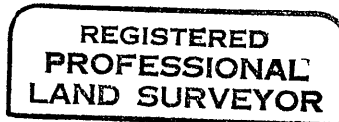
CONTRACT DATE: July 2, 1880



ORIGINAL DESCRIPTION: S. W. Lackland, U. S. Deputy Surveyor, originally subdivided this township. He did not set the North $\frac{1}{4}$ corner of Sec. 6. In 1906, Joseph Reese, U. S. Deputy Mineral Surveyor, established this corner in Mineral Survey No. 626. Reese's record states: A granite rock 6x12x24 ins. set 12 ins. in the ground in mound of rock, chiseled 1-626.B.P.C. on South face.

RESTORATION BY, STAMP AND DATE:

R. D. Bagett
 J. L. Meyerholz



Robert D. Bagett
 OREGON
 JULY 12, 1963
 ROBERT D. BAGETT
 598

RECEIVED AND FILED

JUL 6 1984

OFFICE OF COUNTY SURVEYOR

Robert D. Bagett
 Attest: *Samuel Lawrence*

June 29, 1984

EVIDENCE FOUND: I found Reese's corner stone being used as a fence weight in a nearby fence. There is no evidence of it's original position.

Reese's stone is a granite stone 6x12x24 inches marked $\frac{1}{4}$ S - 626. I established this $\frac{1}{4}$ corner on the township line between the found standard corners at the SE cor. Sec. 36 and SW cor. Sec. 36, T13SR31E, at single proportionate measure.

See Map of Survey No. 815.

DESCRIPTION OF MONUMENTS AND ACCESSORIES SET AND METHODS USED:

Show how trees are scribed and basis of bearings, including compass var.

At the corner point: Set a 2 inch i.d. x 30 inch galvanized iron pipe with 2 $\frac{1}{2}$ inch brass cap attached marked as shown, 28 ins. in the ground: from which: I scribe NEW BEARING TREES:

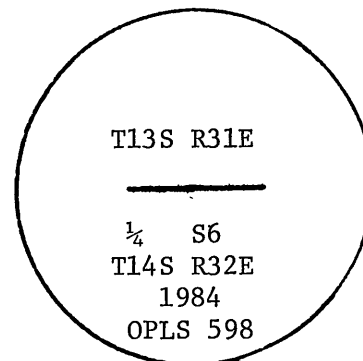
- A Juniper 14 ins. diam., bears S. 30 $\frac{1}{2}$ ° E., 44.1 ft., mkd. T14S R32E $\frac{1}{4}$ S6 BT.
- A Juniper 4 ins. diam., bears S. 33° W., 118.1 ft., mkd. X BT.

Buried Reese's corner stone South and alongside the iron pipe and surrounded pipe with a mound of stone to top of cap.

Bearings are based on solar observations. Used steel tape, measuring to the head of a 40d nail driven flush with BT blaze at root crown of BTs.

Attached bearing tree tags to BTs and painted BT blazes with red timber marking paint.

MONUMENT MARKED



This corner is about 1 ft. South of a wire fence, which runs E and W.